



Avondale: Complete Streets

Christine DeMyers, Keelie Howell, Andrew McIntyre, & Morgan Moore

Overview / History of Project

CENTRAL AVENUE - *CURRENT STATE*

1. Five lanes - major thoroughfare
2. Schools, churches, businesses, homes
3. Mill & overlay unsuitable for rehabilitation



Overview / History of Project

Originated in **2009**

From “mill & overlay” to “road diet”
to “complete street”

CMAQ funding

Traffic study addresses concerns

Municipal Sustainability Plan



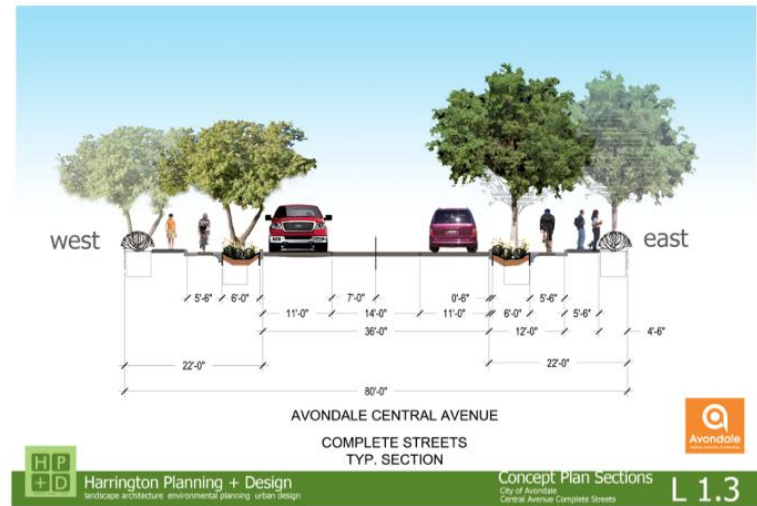
Avondale is adopting a “complete streets” philosophy that ensures all types of mobility are enabled on roads.

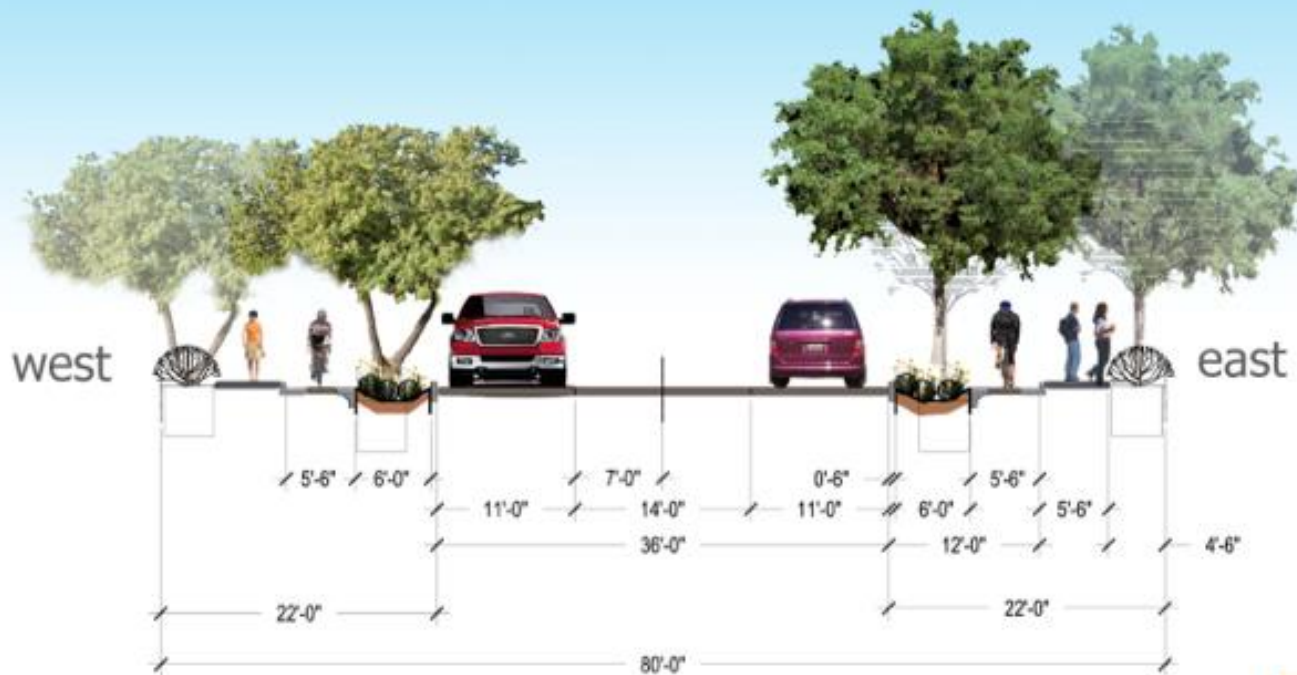
- Municipal Sustainability Plan, 2014

Overview / History of Project

CENTRAL AVENUE - "COMPLETE STREET"

1. Reduce five lanes to **three**
2. Six-foot landscaped **buffer** to separate modes
3. **Grade-separated** sidewalks and bike lanes
4. Bus / parking **pull-outs**





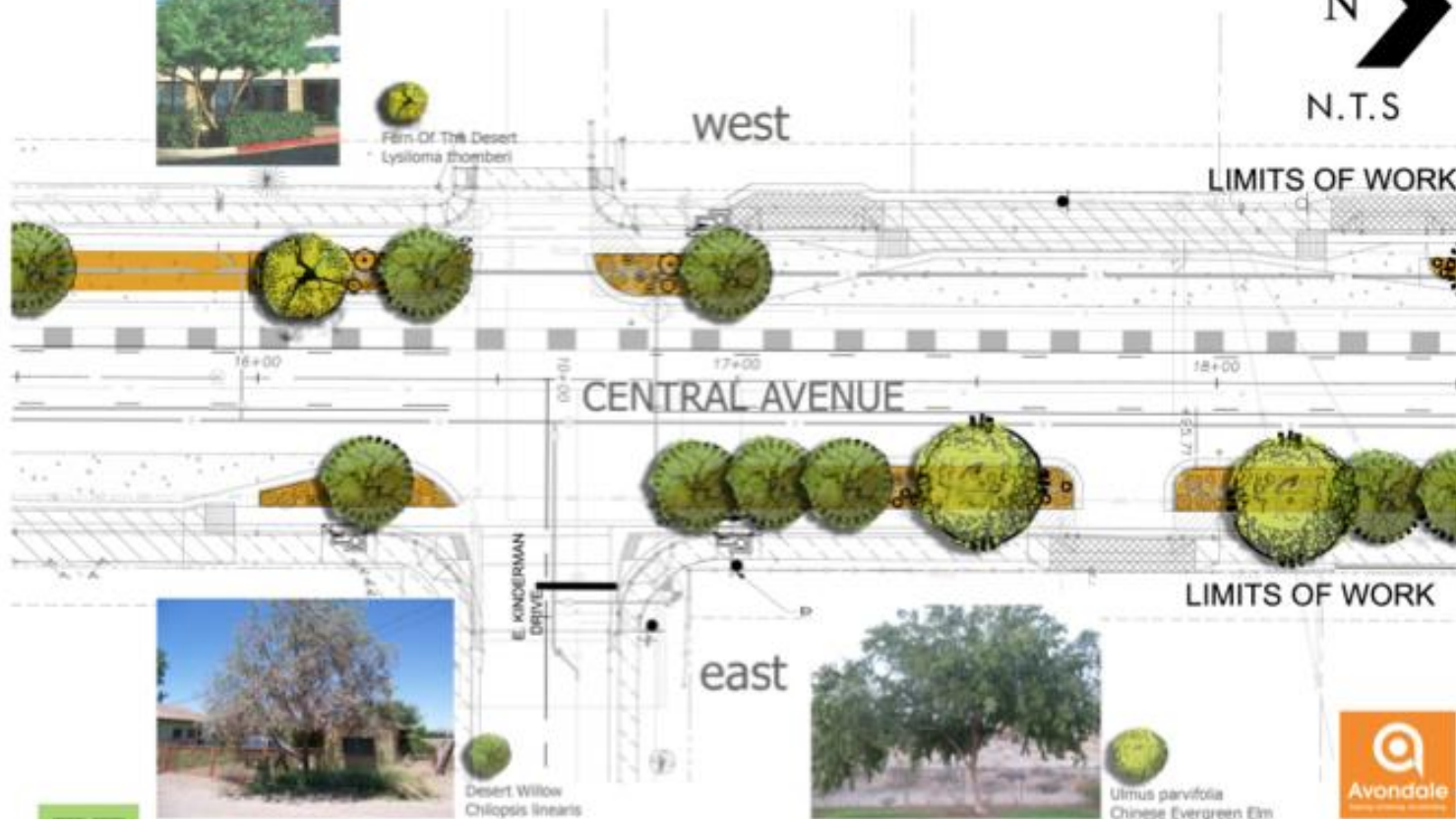
AVONDALE CENTRAL AVENUE

COMPLETE STREETS
TYP. SECTION





Ficus Of The Desert
Lycium thornberi



Desert Willow
Chrysothrix linearis



Ulmus parvifolia
Chinese Evergreen Elm



Complete Streets & Benefits

provide more transportation options

improve safety

contribute to a healthy community

ease congestion

aid children, older adults, and those with disabilities

save costs in future retrofitting





Complete Streets & Avondale's vision

*“A city of **variety**, **vitality**, and **values**, whose citizens pursue an active role in molding a great place to live, work, and play, in a manner respectful of the city’s rich history, growing culture, and invaluable natural resources.”*

- “walkability”
- “livability”
- “bike-friendly”
- “greenery in neighborhoods”
- “quality of life”
- “economic sustainability”



The Script

1. Central Avenue's **assets** and **challenges**
2. Complete streets and their **benefits** to Avondale
3. Complete streets in correspondence with Avondale's **vision**, General Plan, etc
4. Avondale's **future plans** for complete streets



In Summary

Write The Story

1. Capture more b-roll footage

- Central “today”

- Construction

- Bicycle and pedestrian dense areas in Metropolitan Phoenix

- Parks, schools, churches, other community-centered hubs

on Central

In Summary

2. Find the Characters

- Interview civilians and business owners
- Establish with them how a complete street will benefit them
- Address their concerns and make them transparent to Avondale

3. Monitor and collect data

- Construct additional reports

Acknowledgements

Special thanks to **Drew Bryck**,
Environmental Program Manager
& **Chris Hamilton**,
Engineering Project Manager
for the **City of Avondale**
& **Arina Melkozernova**,
Instructional Professional for **SOS**